


KJQA **Westover Field / Amador County Airport**
Jackson, California, USA 

GOING TO JACKSON?  [Reserve a Hotel Room](#)

FAA INFORMATION EFFECTIVE 23 JANUARY 2025 [Loc](#) | [Qns](#) | [Rvys](#) | [JFR](#) | [FBO](#) | [Links](#) | [Com](#) | [Nav](#) | [Svcs](#) | [Stats](#) | [Notes](#)

Location
FAA Identifier: JAQ
Lat/Long: 38-22-36.4860N 120-47-38.0770W
38-22.608100N 120-47.634617W
38.3768017,-120.7939103 (estimated)
Elevation: 1693 ft. / 516 m (estimated)
Variation: 16E (1990)
From city: 2 miles NW of JACKSON, CA
Time zone: UTC -8 (UTC -7 during Daylight Saving Time)
Zip code: 95685

Airport Operations
Airport use: Open to the public
Activation date: 07/1940
Control tower: no
ARTCC: OAKLAND CENTER
FSS: RANCHO MURIETA FLIGHT SERVICE STATION
NOTAMs facility: RIU (NOTAM-D service available)
Attendance: MON-FRI 0800-1700
Wind indicator: lighted
Segmented circle: yes
Lights: ACTVT REIL RWY 01 & 19; PAPI RWY 01 & 19; MIRL RWY 01/19 - CTAF.
Beacon: white-green (lighted land airport)
Operates sunset to sunrise.

Airport Communications
CTAF/UNICOM: 123.075
WX AWOS-3: 121.125 (209-257-1292)
NORCAL APPROACH: 125.1
NORCAL DEPARTURE: 127.4
WX AWOS-3P at CPU (15 nm SE): 118.525 (209-736-2523)

Nearby radio navigation aids

VOR radial/distance	VOR name	Freq	Var
LIN r012/20.7	LINDEN VOR/DME	114.80	17E
HNW r169/21.0	HANGTOWN VOR/DME	115.50	17E
MCC r104/33.5	MC CLELLAN VOR/DME	109.20	17E
SAC r079/35.9	SACRAMENTO VORTAC	115.20	17E

Airport Services
Fuel available: 100LL JET-A
Parking: tie-downs
Airframe service: NONE
Powerplant service: NONE
Bottled oxygen: NONE
Bulk oxygen: NONE

Runway Information

Runway 1/19

Runway	Dimensions	Surface	Weight bearing capacity	Runway edge lights	Latitude	Longitude	Elevation	Traffic pattern	Runway heading	Markings	Visual slope indicator
1	3401 x 60 ft. / 1037 x 18 m	asphalt, in good condition	Single wheel: 12.5	medium intensity	38-22.348432N	120-47.768030W	1690.8 ft.	left	006 magnetic, 022 true	basic, in good condition	2-light PAPI on left (3.00 degrees glide path)
19	3401 x 60 ft. / 1037 x 18 m	asphalt, in good condition	Single wheel: 12.5	medium intensity	38-22.867770N	120-47.501203W	1683.8 ft.	left	186 magnetic, 202 true	basic, in good condition	2-light PAPI on left (4.00 degrees glide path)

Runway end identifier lights: yes
Touchdown point: yes, no lights
Obstructions: none

Helipad H1

Helipad	Dimensions	Surface	Latitude	Longitude	Elevation	Traffic pattern
H1	50 x 50 ft. / 15 x 15 m	concrete	38-22.490000N	120-47.753333W	1694.0 ft.	left

Airport Ownership and Management from official FAA records

Ownership: Publicly-owned
Owner: COUNTY OF AMADOR
12200 AIRPORT RD
JACKSON, CA 95642-9527
Phone 209-223-6375
Manager: DAVE SHEPPARD
12200 AIRPORT RD
JACKSON, CA 95642
Phone 209-223-2376

Additional Remarks
- RWY 19 IS PREFERRED RWY.
- FOR CD CTC NORCAL APCH AT 916-361-6874.

Instrument Procedures
NOTE: All procedures below are presented as PDF files. If you need a reader for these files, you should [download](#) the free Adobe Reader.
NOT FOR NAVIGATION. Please procure official charts for flight.
FAA instrument procedures published for use from 23 January 2025 at 0901Z to 20 February 2025 at 0900z.

IAPs - Instrument Approach Procedures
GPS RWY 01 [download](#) (177KB)
VOR/DME RWY 01 [download](#) (190KB)
NOTE: Special Take-Off Minimums/Departure Procedures apply [download](#) (352KB)

Other nearby airports with instrument procedures:

- [KCPU](#) - Calaveras County Airport/Maury Rasmussen Field (15 nm SE)
- [KPVF](#) - Placerville Airport (21 nm N)
- [1O3](#) - Lodi Airport (25 nm SW)
- [KMHR](#) - Sacramento Mather Airport (26 nm NW)
- [O22](#) - Columbia Airport (27 nm SE)

FBO, Fuel Providers, and Aircraft Ground Support

Business Name	Contact	Services / Description	Fuel Prices	Comments
Amador County (FBO)	209-223-2376 web site email	Airport management, Aviation fuel More info about Amador County (FBO)	Phillips 66 100LL Jet A SS \$4.99 \$5.29 Updated 23-Jan-2025 SS= Self service	not yet rated 1 read write

[UPDATE PRICES](#)

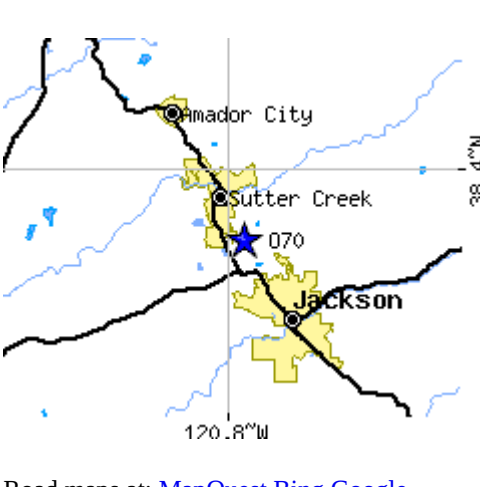
Would you like to see your business listed on this page?
If your business provides an interesting product or service to pilots, flight crews, aircraft, or users of the Westover Field / Amador County Airport, you should consider listing it here. To start the listing process, click on the button below

[ADD YOUR BUSINESS OR SERVICE](#)

Other Pages about Westover Field / Amador County Airport
[www.amadorgov.org/...](#)

[UPDATE, REMOVE OR ADD A LINK](#)

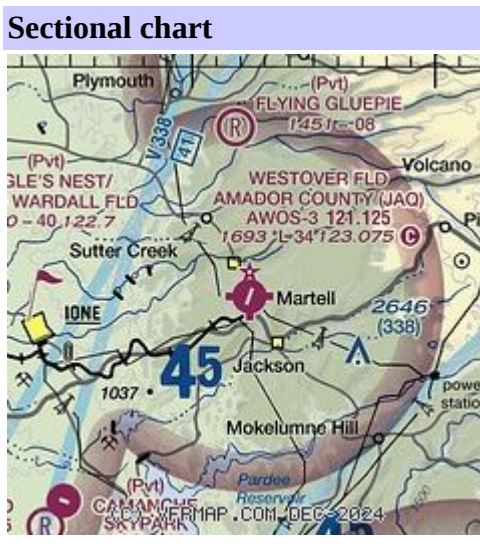
First Coast Flight Center
Northeast Florida's Lowest Fuel Prices are at KHEG
AvGas \$5.20 JetA \$4.62
firstcoastflightcenter.com



Road maps at: [MapQuest](#) [Bing](#) [Google](#)



Do you have a better or more recent aerial photo of Westover Field / Amador County Airport that you would like to share? If so, please [send us your photo](#).



Airport distance calculator
Flying to Westover Field / Amador County Airport? Find the distance to fly.

From to KJQA
[CALCULATE DISTANCE](#)

Sunrise and sunset

	Times for 01-Feb-2025	
	Local (UTC-8)	Zulu (UTC)
Morning civil twilight	06:41	14:41
Sunrise	07:09	15:09
Sunset	17:24	01:24
Evening civil twilight	17:52	01:52

Current date and time
Zulu (UTC) 01-Feb-2025 17:49:16
Local (UTC-8) 01-Feb-2025 09:49:16

METAR
KJQA 011735Z AUTO 15006KT 1/2SM OVC002 10/10 A3015 RMK AO1 P0008 T00980098
KCPU 011735Z AUTO 17006KT 1 3/4SM BR 15nm SE OVC004 10/10 A3017 RMK AO2 T00950095

TAF
KMHR 011120Z 0112/0212 14008KT 6SM -SHRA 25nm W BR OVC015 FM011700 14015G23KT 3SM -RA BR OVC010 FM020300 15012G20KT 5SM -SHRA BR OVC015 FM020700 15012G22KT P6SM OVC007

NOTAMs
[Click for the latest NOTAMs](#)
NOTAMs are issued by the DoD/FAA and will open in a separate window not controlled by AirNav.