


KLGU Logan-Cache Airport
 Logan, Utah, USA 

GOING TO LOGAN?  [Reserve a Hotel Room](#)

FAA INFORMATION EFFECTIVE 03 OCTOBER 2024

Location

FAA Identifier: LGU
 Lat/Long: 41-47-30.3740N 111-51-05.9300W
 41-47.506233N 111-51.098833W
 41.7917706,-111.8516472 (estimated)
 Elevation: 4456.9 ft. / 1358 m (estimated)
 Variation: 11E (2020)
 From city: 3 miles NW of LOGAN, UT
 Time zone: UTC -6 (UTC -7 during Standard Time)
 Zip code: 84335

Airport Operations

Airport use: Open to the public
 Activation date: 11/1937
 Control tower: no
 ARTCC: SALT LAKE CITY CENTER
 FSS: CEDAR CITY FLIGHT SERVICE STATION
 NOTAMs facility: LGU (NOTAM-D service available)
 Attendance: 0800-1900
 Wind indicator: lighted
 Segmented circle: yes
 Lights: ACTVT MALSR RWY 17; REIL RWY 35; PAPI RWY 17 & 35; HIRL RWY 17/35 - CTAF.
 Beacon: white-green (lighted land airport)
 Operates sunset to sunrise.
 Fire and rescue: ARFF index A

Airport Communications

CTAF/UNICOM: 122.8
 WX ASOS: 135.275 (435-752-6941)
 WX AWOS-3 at BMC (17 nm SW): 135.075 (435-723-3852)

- COMMUNICATIONS PRVDD BY CEDAR CITY RADIO ON FREQ 122.2. (FRANCIS PEAK RCO)
- APCH/DEP CTL SVC PRVDD BY SALT LAKE ARTCC (ZLC) ON 127.7/354.125 (MALAD CITY RCAG).

Nearby radio navigation aids

VOR radial/distance	VOR name	Freq	Var
LHO r077/7.1	BRIGHAM CITY VOR/DME	112.90	14E
OGD r004/35.8	OGDEN VORTAC	115.70	14E
MLD r115/36.3	MALAD CITY VOR/DME	117.40	17E

Airport Services

Fuel available: 100LL JET-A
 100LL:AVBL H24 WITH CREDIT CARD; AFT HR - 435-753-2221/435-752-5955.
 Parking: hangars and tiedowns
 Airframe service: MAJOR
 Powerplant service: MAJOR
 Bulk oxygen: HIGH/LOW

Runway Information

Runway 17/35

Dimensions: 9020 x 100 ft. / 2749 x 30 m
 Surface: asphalt, in excellent condition
 Weight bearing capacity: PCN 55 /F/D/X/T
 Single wheel: 24.0
 Double wheel: 179.0
 Runway edge lights: high intensity
RUNWAY 17
 Latitude: 41-48.350697N
 Longitude: 111-50.858415W
 Elevation: 4456.8 ft.
 Traffic pattern: left
 Runway heading: 172 magnetic, 183 true
 Declared distances: TORA:9020 TODA:9020 ASDA:9020 LDA:9020

Markings: precision, in good condition
 Visual slope indicator: 2-light PAPI on left (3.00 degrees glide path)
 Approach lights: MALSR: 1,400 foot medium intensity approach lighting system with runway alignment indicator lights

Runway end identifier lights: no
 Touchdown point: yes, no lights
 Instrument approach: ILS/DME
 Obstructions: 23 ft. rr, 555 ft. from runway, 560 ft. left of centerline, 15:1 slope to clear

Runway 10/28

Dimensions: 4075 x 60 ft. / 1242 x 18 m
 Surface: asphalt, in excellent condition
 Weight bearing capacity: Single wheel: 12.0
 Operational restrictions: DALGT USE ONLY.
RUNWAY 10
 Latitude: 41-47.457580N
 Longitude: 111-51.905740W
 Elevation: 4440.1 ft.
 Traffic pattern: left
 Runway heading: 111 magnetic, 122 true
 Declared distances: TORA:4075 TODA:4075
 Markings: basic, in poor condition
 Touchdown point: yes, no lights
 Obstructions: none

RUNWAY 28
 Latitude: 41-47.099450N
 Longitude: 111-51.147833W
 Elevation: 4449.7 ft.
 Traffic pattern: left
 Runway heading: 291 magnetic, 302 true
 Declared distances: TORA:4075 TODA:4075
 Markings: basic, in poor condition
 Touchdown point: yes, no lights
 Obstructions: 23 ft. rr, 485 ft. from runway, 12:1 slope to clear

Airport Ownership and Management from official FAA records

Ownership: Publicly-owned
 Owner: LOGAN CITY & CACHE CO
 199 N. MAIN
 LOGAN, UT 84321
 Phone (435) 755-1850
 Manager: BOB LOW
 199 N. MAIN
 LOGAN, UT 84321
 Phone 435-755-1750

Additional Remarks

- BIRDS ON & INVOF ARPT SPRING & SUMMER.
- COLD TEMPERATURE AIRPORT. ALTITUDE CORRECTION REQUIRED AT OR BELOW -15C.
- FLT TRNG INVOF ARPT.
- FOR CD CTC SALT LAKE ARTCC AT 801-320-2568.

Instrument Procedures

NOTE: All procedures below are presented as PDF files. If you need a reader for these files, you should [download](#) the free Adobe Reader.
NOT FOR NAVIGATION. Please procure official charts for flight.
 FAA instrument procedures published for use from 03 October 2024 at 0901Z to 31 October 2024 at 0900z.





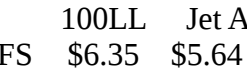
IAPs - Instrument Approach Procedures

ILS OR LOC/DME RWY 17	download (418KB)
RNAV (GPS) RWY 17	download (547KB)
RNAV (GPS) RWY 35	download (536KB)
NOTE: Special Alternate Minimums apply	download (34KB)
ORNEY ONE (OBSTACLE)	download (225KB)
NOTE: Special Take-Off Minimums/Departure Procedures apply	download (113KB)

Other nearby airports with instrument procedures:

- [KBMC](#) - Brigham City Regional Airport (17 nm SW)
- [1U7](#) - Bear Lake County Airport (36 nm NE)
- [KOGD](#) - Ogden-Hinckley Airport (37 nm S)
- [KHIE](#) - Hill Air Force Base (40 nm S)
- [KEVW](#) - Evanston-Uinta County Airport - Burns Field (48 nm SE)

FBO, Fuel Providers, and Aircraft Ground Support

Business Name	Contact	Services / Description	Fuel Prices	Comments
 Leading Edge Aviation	122.775 435-752-5955 435-232-4266 [web site] [email]	Aviation fuel, Oxygen service, Aircraft parking (ramp or tiedown), Hangars, GPU / Power cart, Passenger terminal and lounge, ...       	 100LL Jet A FS \$6.35 \$5.64	 GUARANTEED MEMBERS ONLY Discounts Login Join 8 read write
			FS=Full service UPDATE PRICES	

Would you like to see your business listed on this page?

If your business provides an interesting product or service to pilots, flight crews, aircraft, or users of the Logan-Cache Airport, you should consider listing it here. To start the listing process, click on the button below


[ADD YOUR BUSINESS OR SERVICE](#)

Other Pages about Logan-Cache Airport


- [www.cachecounty.org/airport](#)
- [Webcam fur current conditions](#)

[UPDATE, REMOVE OR ADD A LINK](#)

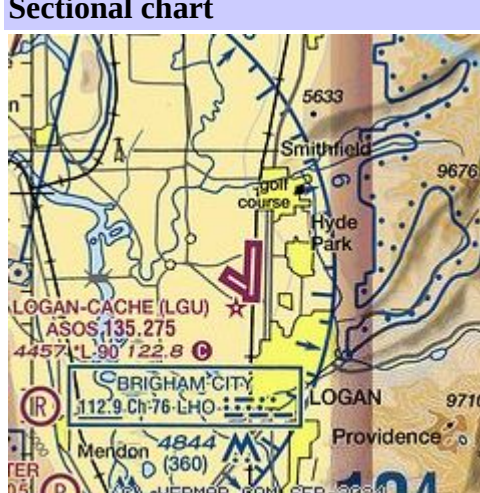
[Loc](#) | [Obs](#) | [Rwy's](#) | [IFR](#) | [FBO](#) | [Links](#)
[Com](#) | [Nav](#) | [Svcs](#) | [Stats](#) | [Notes](#)

FIRST COAST FLIGHT CENTER
 Northeast Florida's
 Lowest Fuel Prices
 are at KHEG

 \$5.10 AvGas \$4.17 JetA
[firstcoastflightcenter.com](#)

Road maps at: [MapQuest](#) [Bing](#) [Google](#)

Aerial photo
 WARNING: Photo may not be current or correct

 Photo by Bill Heiber
 Photo taken 02-Jul-2011
 looking north.

Do you have a better or more recent aerial photo of Logan-Cache Airport that you would like to share? If so, please [send us your photo](#).

Sectional chart


Airport distance calculator
 Flying to Logan-Cache Airport? Find the distance to fly.
 From to **KLGU**
[CALCULATE DISTANCE](#)

Sunrise and sunset

	Times for 27-Oct-2024	
	Local (UTC-6)	Zulu (UTC)
Morning civil twilight	07:27	13:27
Sunrise	07:56	13:56
Sunset	18:27	00:27
Evening civil twilight	18:55	00:55

Current date and time

Zulu (UTC)	27-Oct-2024 20:51:10
Local (UTC-6)	27-Oct-2024 14:51:10

METAR

KLGU	271951Z AUTO 05004KT 10SM CLR 18/02 A3001 RMK AO2 SLP140 T01780022
KBMC	272035Z AUTO 0000KT 10SM CLR 17nm SW 18/M02 A3002 RMK AO1 T01751021

TAF

KLGU	271720Z 2718/2818 VRB05KT P6SM FEW150 BKN200 FM272000 23008KT P6SM BKN150 FM280200 VRB05KT P6SM SCT100
-------------	--

NOTAMs
[Click for the latest NOTAMs](#)
 NOTAMs are issued by the DoD/FAA and will open in a separate window not controlled by AirNav.