

74V Roosevelt Municipal Airport
Roosevelt, Utah, USA 

GOING TO ROOSEVELT? [Travelodge](#)
[Reserve a Hotel Room](#)

FAA INFORMATION EFFECTIVE 31 OCTOBER 2024

Location
FAA Identifier: 74V
Lat/Long: 40-16-42.2900N 110-03-04.9580W
40-16.704833N 110-03.082633W
40.2784139,-110.0513772 (estimated)
Elevation: 5176.1 ft. / 1577.7 m (surveyed)
Variation: 10E (2020)
From city: 3 miles SW of ROOSEVELT, UT
Time zone: UTC -6 (UTC -7 during Standard Time)
Zip code: 84066

Airport Operations
Airport use: Open to the public
Activation date: 10/1975
Control tower: no
ARTCC: SALT LAKE CITY CENTER
FSS: CEDAR CITY FLIGHT SERVICE STATION
NOTAMs facility: CDC (NOTAM-D service available)
Attendance: UNATNDD
Wind indicator: lighted
Segmented circle: yes
Lights: ACTVT & INCR INTST REIL RWY 07 & 25; MIRL RWY 7/25 - CTAF. PAPI RWY 07 & 25 ON CONSLY.
Beacon: white-green (lighted land airport)
Operates sunset to sunrise.

Airport Communications
CTAF/UNICOM: 122.8
WX AWOS-3P: 118.975 (435-722-4201)
WX AWOS-3 at U69 (16 nm W): 121.125 (435-738-0353)
COMMUNICATIONS PRVDD BY CEDAR CITY RADIO ON FREQS 122.1R/112.7T (MYTON RCO).
APCH/DEP CTL SVC PRVDD BY SALT LAKE ARTCC (ZLC) ON 135.775/257.7 (FAIRFIELD RCAG).

Nearby radio navigation aids
VOR radial/distance VOR name Freq Var
MTUr010/8.5 MYTON VOR/DME 112.70 14E
VELr242/26.2 VERNAL VOR/DME 114.15 15E

Airport Services
Fuel available: 100LL JET-A
Parking: hangars and tiedowns
Airframe service: MAJOR
Powerplant service: MAJOR

Runway Information
Runway 7/25
Dimensions: 6501 x 75 ft. / 1982 x 23 m
Surface: asphalt, in excellent condition
Weight bearing capacity: PCN 15 /F/C/X/T
Single wheel: 30.0
Double wheel: 60.0
Runway edge lights: medium intensity
RUNWAY 7 **RUNWAY 25**
Latitude: 40-16.641162N 40-16.768447N
Longitude: 110-03.776398W 110-02.388855W
Elevation: 5176.1 ft. 5110.1 ft.
Traffic pattern: left left
Runway heading: 073 magnetic, 083 true 253 magnetic, 263 true
Markings: nonprecision, in good condition nonprecision, in good condition
Visual slope indicator: 4-light PAPI on left (3.00 degrees glide path) 4-light PAPI on left (3.00 degrees glide path)
Runway end identifier lights: yes yes
Touchdown point: yes, no lights yes, no lights

Airport Ownership and Management from official FAA records
Ownership: Publicly-owned
Owner: CITY OF ROOSEVELT
255 S. STATE ST.
ROOSEVELT, UT 84066
Phone 435-722-5001
Manager: KIRBY WOLFINGER
255 S. STATE ST.
ROOSEVELT, UT 84066
Phone 435-722-5001
PUBLIC WORKS DIR/ARPT MGR.

Instrument Procedures
NOTE: All procedures below are presented as PDF files. If you need a reader for these files, you should [download](#) the free Adobe Reader.
NOT FOR NAVIGATION. Please procure official charts for flight.
FAA instrument procedures published for use from 31 October 2024 at 0901Z to 28 November 2024 at 0900z.

IAPs - Instrument Approach Procedures
RNAV (GPS) RWY 25 [download](#) (266KB)
VOR-A [download](#) (190KB)
NOTE: Special Take-Off Minimums/Departure Procedures apply [download](#) (177KB)

Other nearby airports with instrument procedures:
[U69](#) - Duchesne Municipal Airport (16 nm W)
[KVEL](#) - Vernal Regional Airport (26 nm E)
[KPUC](#) - Carbon County Regional Airport/Buck Davis Field (51 nm SW)
[4V0](#) - Rangely Airport (60 nm E)
[KHCR](#) - Heber Valley Airport (64 nm W)

FBO, Fuel Providers, and Aircraft Ground Support

| Business Name | Contact | Services / Description | Fuel Prices | Comments |
|---------------------------------------|---|--|---|--|
| Integrity Air Service | 435-722-5001 ... [email] | Aviation fuel, Aircraft parking (ramp or tiedown), Flight training, Aircraft maintenance, Avionics sales and service, Aircraft modifications, Aircraft parts, More info about Integrity Air Service | World Fuel Services 100LL Jet A SS \$6.45 \$5.32 Updated 16-Oct-2024 SS= Self service | not yet rated write |

[UPDATE PRICES](#)

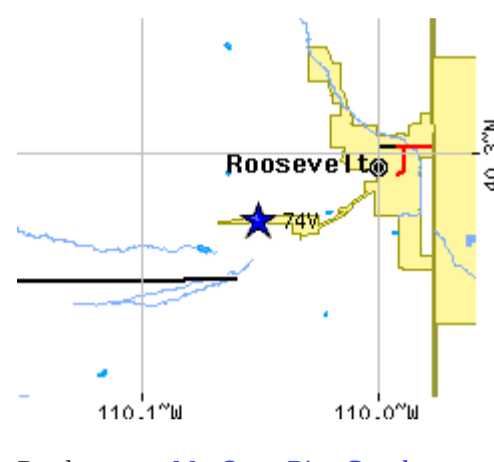
Would you like to see your business listed on this page?
If your business provides an interesting product or service to pilots, flight crews, aircraft, or users of the Roosevelt Municipal Airport, you should consider listing it here. To start the listing process, click on the button below

[ADD YOUR BUSINESS OR SERVICE](#)

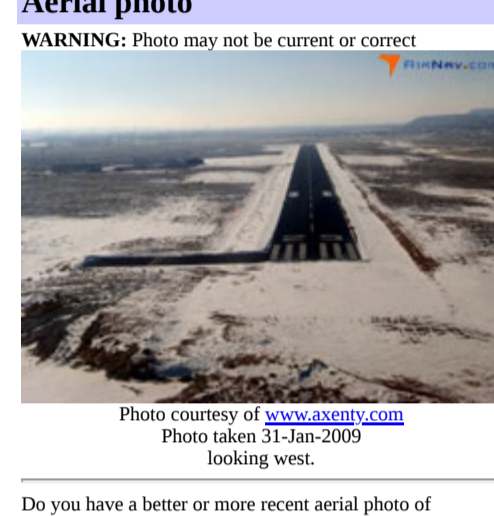
Other Pages about Roosevelt Municipal Airport
[ADD A LINK](#)

[Loc](#) | [Obs](#) | [Rwys](#) | [IFR](#) | [FBO](#) | [Links](#)
[Com](#) | [Nav](#) | [Svcs](#) | [Stats](#) | [Notes](#)

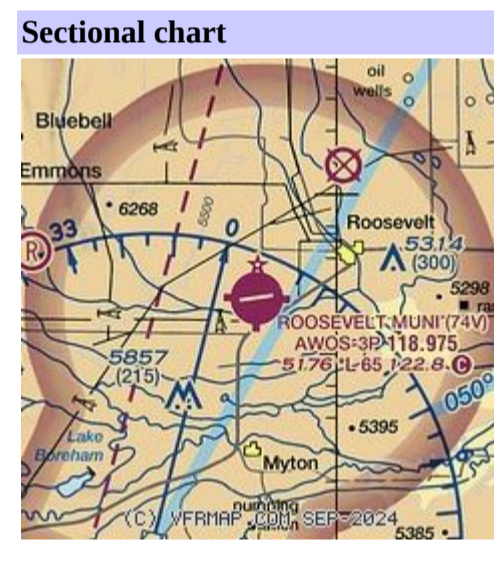
FIRST COAST FLIGHT CENTER
Northeast Florida's Lowest Fuel Prices are at KHEG
AvGas \$4.88 JetA \$4.13
[firstcoastflightcenter.com](#)



Road maps at: [MapQuest](#) [Bing](#) [Google](#)



Do you have a better or more recent aerial photo of Roosevelt Municipal Airport that you would like to share? If so, please [send us your photo](#).



Airport distance calculator
Flying to Roosevelt Municipal Airport? Find the distance to fly.
From to 74V
[CALCULATE DISTANCE](#)

Sunrise and sunset

| | Times for 11-Nov-2024 | |
|------------------------|-----------------------|------------|
| | Local (UTC-7) | Zulu (UTC) |
| Morning civil twilight | 06:35 | 13:35 |
| Sunrise | 07:04 | 14:04 |
| Sunset | 17:05 | 00:05 |
| Evening civil twilight | 17:34 | 00:34 |

Current date and time

| | |
|---------------|----------------------|
| Zulu (UTC) | 11-Nov-2024 23:03:22 |
| Local (UTC-7) | 11-Nov-2024 16:03:22 |

METAR
K74V 112235Z AUTO 10003KT 9SM CLR 12/M04 A3001 RMK AO2
KU69 112235Z AUTO 11006KT 10SM CLR 16nm W 11/M04 A3001 RMK A01

TAF
KVEL 111730Z 1118/1218 13003KT P6SM 27nm NE FEW250 FM120800 28003KT P6SM SCT200 FM121200 VRB03KT P6SM VCSH BKN100

NOTAMS
[Click for the latest NOTAMS](#)
NOTAMS are issued by the DoD/FAA and will open in a separate window not controlled by AirNav.