

KSGU St George Regional Airport
St George, Utah, USA 

GOING TO ST GEORGE?

 
Reserve a [Hotel Room](#)

FAA INFORMATION EFFECTIVE 26 DECEMBER 2024

Location

FAA Identifier: SGU
 Lat/Long: 37-02-10.9610N 113-30-37.0900W
 37-02.182683N 113-30.618167W
 37.0363781,-113.5103028 (estimated)
 Elevation: 2883.6 ft. / 878.9 m (surveyed)
 Variation: 12E (2010)
 From city: 5 miles SE of ST GEORGE, UT
 Time zone: UTC -7 (UTC -6 during Daylight Saving Time)
 Zip code: 84790

Airport Operations

Airport use: Open to the public
 Activation date: 01/2011
 Control tower: no
 ARTCC: LOS ANGELES CENTER
 FSS: CEDAR CITY FLIGHT SERVICE STATION
 NOTAMS facility: SGU (NOTAM-D service available)
 Attendance: 0600-2400
 Wind indicator: lighted
 Segmented circle: yes
 Lights: ACTVT MALSR RWY 19; REIL RWY 01; HIRL RWY 01/19 - CTAF. PAPI RWY 01 & 19 ON CONSLY.
 Beacon: white-green (lighted land airport)
 Landing fee: yes, ACFT +12500 LB.
 Fire and rescue: ARFF index B

Airport Communications

CTAF/UNICOM: 123.075
 WX AWOS-3PT: 135.075 (435-634-0940)

- APCH/DEP CTL SVC PRVDD BY LOS ANGELES ARTCC (ZLA) ON FREQS 124.2/343.6 (CEDAR CITY RCAG).
- CLNC DEL PRVDD BY LOS ANGELES ARTCC ON FREQ 133.3.

Nearby radio navigation aids

VOR radial/distance	VOR name	Freq	Var
UT1 r006/1.2	ST GEORGE VOR/DME	108.60	12E

Airport Services

Fuel available: 100LL JET-A
 Parking: hangars and tiedowns
 Airframe service: MAJOR
 Powerplant service: MAJOR
 Bulk oxygen: LOW

Runway Information

Runway 1/19

Dimensions: 9300 x 150 ft. / 2835 x 46 m
 Surface: asphalt/grooved, in good condition
 Weight bearing capacity: Single wheel: 75.0
 Double wheel: 150.0
 Runway edge lights: high intensity
RUNWAY 1
 Latitude: 37-01.477355N
 Longitude: 113-30.991393W
 Elevation: 2831.7 ft.
 Traffic pattern: left
 Runway heading: 011 magnetic, 023 true
 Declared distances: TORA:9300 TODA:9300 ASDA:9300 LDA:9300
 Markings: precision, in good condition
 Visual slope indicator: 4-light PAPI on left (3.00 degrees glide path)
 Approach lights:
 Runway end identifier lights: yes
 Touchdown point: yes, no lights
 Instrument approach:

RUNWAY 19
 37-02.887997N
 113-30.244812W
 2883.6 ft.
 left
 191 magnetic, 203 true
 TORA:9300 TODA:9300 ASDA:9300 LDA:9300
 precision, in good condition
 4-light PAPI on left (3.10 degrees glide path)
 MALSR: 1,400 foot medium intensity approach lighting system with runway alignment indicator lights
 no
 yes, no lights
 LDA/DME

Airport Ownership and Management from official FAA records

Ownership: Publicly-owned
 Owner: CITY OF ST GEORGE
 175 E 200 N
 ST GEORGE, UT 84770
 Phone 435-627-4000
 Manager: DUSTIN WARREN
 4508 S. AIRPORT PKWY #1
 ST GEORGE, UT 84790
 Phone 435-627-4087

Additional Remarks

A30A-19 CALM WIND RWY.
 - PPR OVR 150000 LB - AMGR.
 - COLD TEMP ARPT. ALT COR RQRD AT OR BELOW -6C.

Instrument Procedures

NOTE: All procedures below are presented as PDF files. If you need a reader for these files, you should [download](#) the free Adobe Reader.

NOT FOR NAVIGATION. Please procure official charts for flight.
 FAA instrument procedures published for use from 26 December 2024 at 0901Z to 23 January 2025 at 0900z.

IAPs - Instrument Approach Procedures

RNAV (GPS) RWY 01 [download](#) (349KB)
 RNAV (GPS) RWY 19 [download](#) (557KB)
 LDA RWY 19 [download](#) (657KB)
 NOTE: Special Alternate Minimums apply [download](#) (120KB)








Departure Procedures

HIVKA TWO (RNAV) [download](#) (169KB)
 PHYLI TWO (RNAV) [download](#) (138KB)
 JITKA TWO (OBSTACLE) [download](#) (240KB)
 NOTE: Special Take-Off Minimums/Departure Procedures apply [download](#) (161KB)

Other nearby airports with instrument procedures:

- [KAZC](#) - Colorado City Municipal Airport (24 nm E)
- [67L](#) - Mesquite Airport (29 nm SW)
- [KCDC](#) - Cedar City Regional Airport (44 nm NE)
- [KKNB](#) - Kanab Municipal Airport (47 nm E)
- [U55](#) - Panguitch Municipal Airport (72 nm NE)

FBO, Fuel Providers, and Aircraft Ground Support

Business Name	Contact	Services / Description	Fuel Prices	Comments
 MILLION AIR POWERED BY FREEMAN HOLDINGS	ASRI 129.10 435-688-8009 [web site] [email]	At the spacious St. George Regional Airport, Million Air St. George is the newest addition to the Freeman Holdings Group, boasting over 20 acres of ramp space, ample helicopter parking, and 14,000 square feet of hangar space. Our full-service FBO is located just north of the airline terminal where there are scheduled flights for American Airlines, Delta Airlines, and United Airlines.  	 100LL Jet A not yet rated FS \$5.77 \$4.32 2 read write SS \$5.02 --- GUARANTEED	
 Sandstone Aviation FBO	435-674-1000 [web site] [email]	Aviation fuel, Aircraft ground handling, Oxygen service, Aircraft parking (ramp or tiedown), Hangars, Hangar leasing / sales, GPU / Power cart, ...  More info about Sandstone Aviation FBO	 100LL Jet A not yet rated FS \$5.80 \$4.45 2 read write GUARANTEED FS= Full service SS= Self service UPDATE PRICES	

Aviation Businesses, Services, and Facilities

Business Name	Contact	Services / Description	Distance	Comments
 Above View Jet Center	435-688-2111 [web site] [email]	Come see us at Above View, the only full service maintenance facility at KSGU  More info about Above View Jet Center	on airport	not yet rated 3 read write
 Red Mountain Aero	435-375-1251 [email] 	The only Veteran Owned & Operated maintenance shop at KSGU. Come see us for all of your maintenance needs. We have multiple AP/IA mechanics with over 40 years of combined experience. Where Altitude and Excellence Meet More info about Red Mountain Aero	on airport	not yet rated write

Would you like to see your business listed on this page?



If your business provides an interesting product or service to pilots, flight crews, aircraft, or users of the St George Regional Airport, you should consider listing it here. To start the listing process, click on the button below

[ADD YOUR BUSINESS OR SERVICE](#)

Other Pages about St George Regional Airport

- [www.flysgu.com](#)
- [UPDATE, REMOVE OR ADD A LINK](#)

[Loc](#) | [Ops](#) | [Rwy's](#) | [IFR](#) | [FBO](#) | [Links](#)
[Com](#) | [Nav](#) | [Svcs](#) | [Stats](#) | [Notes](#)


 Northeast Florida's
 Lowest Fuel Prices
 are at KHEG

 \$5.02 AvGas \$4.29 JetA
[firstcoastflightcenter.com](#)

Aerial photo



Do you have a better or more recent aerial photo of St George Regional Airport that you would like to share? If so, please [send us your photo](#).

Sectional chart



Airport diagram



Airport distance calculator

Flying to St George Regional Airport? Find the distance to fly.

From to KSGU
[CALCULATE DISTANCE](#)

Sunrise and sunset

	Times for 02-Jan-2025	
	Local (UTC-7)	Zulu (UTC)
Morning civil twilight	07:20	14:20
Sunrise	07:49	14:49
Sunset	17:28	00:28
Evening civil twilight	17:57	00:57

Current date and time

Zulu (UTC) 02-Jan-2025 23:03:08
 Local (UTC-7) 02-Jan-2025 16:03:08

METAR

KSGU 022256Z AUTO 0000KT 10SM CLR
 4nm NW 13/M09 A3022 RMK AO2 SLP238
 T01331094

TAF

KSGU 021734Z 0218/0318 VRB05KT P6SM
 4nm NW BKN150

NOTAMS

[Click for the latest NOTAMS](#)
 NOTAMS are issued by the DoD/FAA and will open in a separate window not controlled by AirNav.